Historic, archived document

Do not assume content reflects current scientific knowledge, policies, or practices

1
F765Fo
Lolo
Reserve

Flat
Folio

U. S. Department of Agriculture

FOREST SERVICE

W. B. GREELEY, FORESTER

FOREST ATLAS

OF THE

NATIONAL FORESTS OF THE UNITED STATES

LOLO

FOLIO

MONTANA

DISTRICT 1

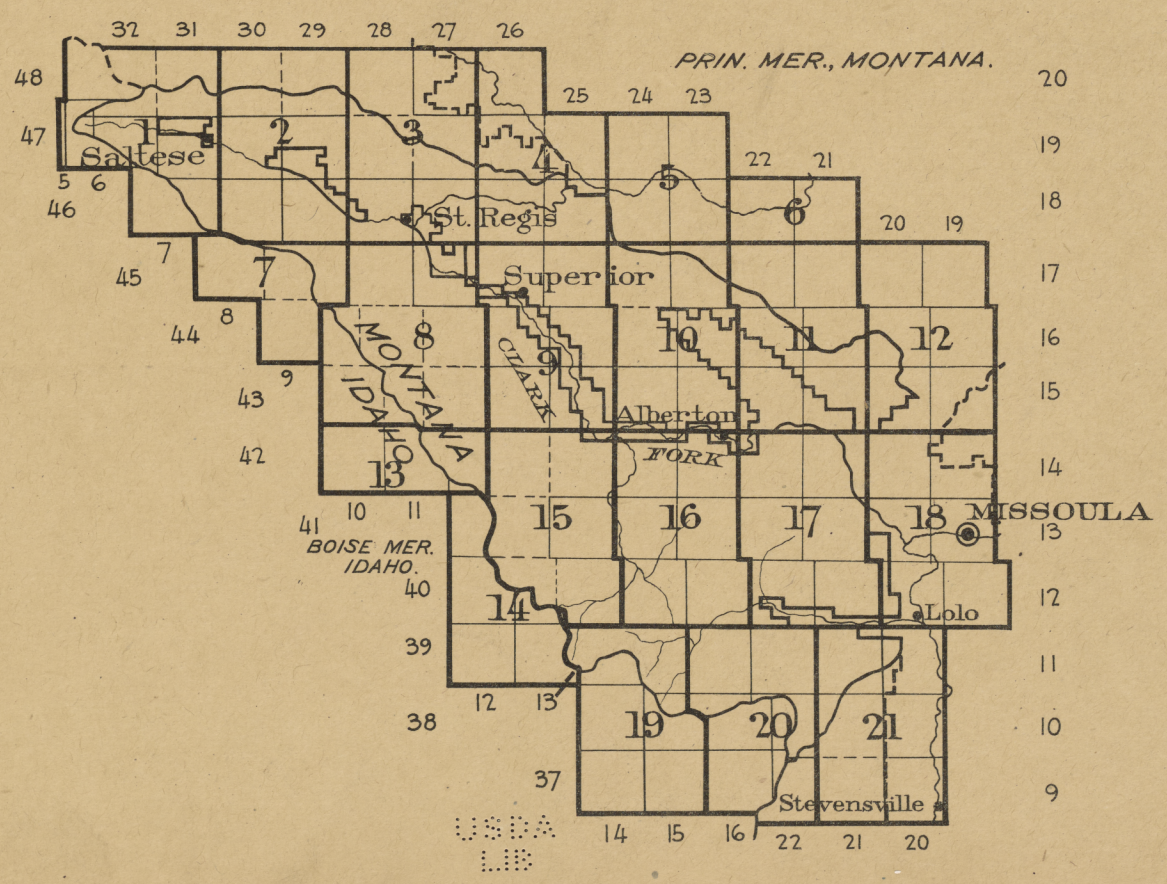

PRINCIPAL MERIDIAN, MONTANA

PRINTED BY U. S. GEOLOGICAL SURVEY

ПВ
ПВРУ

115°40'

115°30'

R. 32 W.

R. 31 W.

CABINET NATL. FOR.

5th Std. Par. N.

47°30'

T. 48 N.

T. 20 N.

NATL. FOR.

T. 47 N.

T. 19 N.

R. 5 E.

R. 6 E.

R. 7 E.

R. 8 E.

T. 46 N.

T. 18 N.

47°20'

Cooper Pass

Burke Summit

Lower Glidden Lake

Upper Glidden Lake

Canyon Creek

Cooper Gul

Chipmunk Cabin

Columbus Mining Co

Snowstorm Pk

Lucky Calumet Mine

Snowstorm Mine

Larson

Dottsville

Dorsey

Willow Cr

St Regis Pass

Lookout

Taft Pk 6104

Taft Summit

Tarbox Hill

Tarbox Creek

Last Chance Mine

Bryan Mine

Tarbox Mine

Thompson Falls

West Fork Crow Cr

East Fork Crow Cr

Daisy Cr

Wilkes Cr

Chipmunk Gul

Spokane

Silver Blee Mine

Mineral Cr

Brimstone

Borax Cr

Hunt Cr

Lower Stevens Lake

Stevens Pk

St Regis L.

Sohon

Silfex

Borax

Tammany

Bullion

Borax A S

Copper Gul

Honaker

Dennemore Creek

Hilda Cr

Northern Pacific

Rainy Cr R S

Taft (BM 3615)

Bryson

Milwaukee

St Regis

Pacific

Hemlock Mt 5642

Rogers

Tarbox

Hemlock Mine

Meadow Mt

Packer Cr

East Fork Packer Cr

Saltese

Saltese A S

Saltese Mt 5606

Bullion Mine

Bullion Wonderful Creek

Lucky Swede Gul

Lilly Work Fork

Bald Mt

Roland (BM 4147)

St Paul Tunnel

East Portal (BM 4142)

Chicago

Dominion Cr

Burke Cr

Silver Creek

Sunday Cr

Storm Pk

Storm Cr

West Fork

Middle Fork

Silver Lake

USMM No 1

Monitor Mine

Adair

Kelly Creek

Manhattan Cr

Mineral Cr

North Fork

Gold Edge Cr

Grays Pk

Crittenden Pk

Quarles Pk

Wishard Pk

Wishard Cr

Spruce Cr

Ward Cr

Joe Creek

Bird Cr

Allen Cr

Quarles A S

Wishard A S

St Joe River

C.M.St.P.

Rainy Creek

Big Sunday Cr

Compiled in District Office, Missoula, 1927
from U. S. G. S., G. L. O., Forest Service,
and other surveys
by V. Christensen
traced by D. A. Gregory

SCALE
1 0 1 2 3 Miles

Contour interval 200 feet
Polyconic projection. North American datum

(Sheet 2)

(Sheet 7)

LOLO

PRINCIPAL MERIDIAN, MONTANA
BOISE MERIDIAN, IDAHO

115°30'

115°20'

47°30'

47°20'

5th

Standard

Par N

T. 20 N.

T. 19 N.

T. 18 N.

R. 30 W.

R. 29 W.

Hill 7

Wilkes

CABINET

Joan Creek Pass

Lookout Pk
BM 5961

Knox Creek Pass

BM 5121

Hawk Mt

BM 5096

Meridian

Goat Mt
BM 5597

Brooks Mt
5707

SANDERS CO
MINERAL CO

BLACK TRAVELER MINE

SALTESE CONSOLIDATED MINE

ROUGH RIDER MINE

ROCK ISLAND MINE

TRUE FISSURE MINE

THAYER

COLLINS

CARLSON

CAMERON

COOK

HAUX

CRANE

HOLLINS

JOHNSON

PARKER

Wiley

HAUGAN
BM 4665

Haugan

BLUE SLIDE

SAVENAC NURSERY

SAVENAC R S

Wence
3810

HOGAN

RIVER SIDE

McGEE

Deborgia
3058

REEVES

HALLOWAY
3915

FLAT ROCK

FLAT ROCK A S

CABIN CITY

CIRCLE CITY

Henderson

GOLD CROME MINE

DEE CR MINE

Upup Mt
X 5986

Moon Pk
BM X 5818

Drexel

Boyd Mt

McGee Pk
6092

Crystal Lake
5480

Gold Pk

Eagle Pk
BM 7310

EWARD MINE

Rudie Lake

Gold L.

Hub L.

Hazel L.

Mary L.

155.18

156.06

157.08

158357

(Sheet 3)

(Sheet 7)

ST REGIS

NORTHERN C.M. & ST. P.

PACIFIC

Compiled in District Office, Missoula, 1927
from U. S. G. S., G. L. O., Forest Service,
and other surveys
by V. Christensen
traced by D. A. Gregory

SCALE
1 0 1 2 3 Miles

Contour interval 200 feet
Polyconic projection. North American datum

LOLO
PRINCIPAL MERIDIAN, MONTANA

LITTLE ST. JOE GAME PRESERVE

5th. Std. Parallel North

115°10' 115°00' 47°30' 47°20'

T. 20 N. T. 19 N. T. 18 N.

R. 28 W. R. 27 W.

LOLO PRINCIPAL MERIDIAN, MONTANA

(Sheet 2) (Sheet 4) (Sheet 8)

Lynx Creek · East Fork · Quartz Cr · Poacher Gul · Eddy Creek · Cherry Creek · Acorn Lake · Penrose Pk 7230X · Greenwood Hill · Dee Creek · West Fork · Swamp Creek · East Fork · Blackburn Creek · Slaw Cr · Short Cr · Drury Pk · Rock Creek · Flat Cr · Buzzard Gulch · Tamarack · Dry Fork · Savenac · Camels Hump · East Fork · Mullan Gulch · Keith Cr · Meyer Gulch · Butler Gulch · Graham Creek · Tamarack · Toole · Clark Fork · Mill Creek · Fourmile Gulch · Sloway Creek · Two Mile Creek · Little Joe Cr · Foraker · Buford · St Regis · Wilkes · Gustafson · Newman · Keith · Wolf · Zollner · Ellers · Collins · Ouellette · Burr · Graham · Weeksville · Clark Fork · Swamp Creek · Cherry Creek · Eddy Creek · Poacher Gul · Quartz Cr · Lynx Creek · East Fork · Rock Creek · Flat Cr · Buzzard Gulch · Tamarack · Dry Fork · Savenac · Camels Hump · East Fork · Mullan Gulch · Keith Cr · Meyer Gulch · Butler Gulch · Graham Creek · Tamarack · Toole · Clark Fork · Mill Creek · Fourmile Gulch · Sloway Creek · Two Mile Creek · Little Joe Cr · Foraker · Buford · St Regis · Wilkes · Gustafson · Newman · Keith · Wolf · Zollner · Ellers · Collins · Ouellette · Burr

△Cherry Pk 7340 · Penrose Pk 7230X · Drury Pk · Camels Hump · Tamarack A S · St Regis R S · St Regis R S (Old Station) · Little Joe · Little Joe A S · Tamarack A S

CABINET NATIONAL FOREST · COEUR D'ALENE NATIONAL FOREST · SANDERS MINERAL MTS · ST. REGIS RIVER · PACIFIC FORK

Compiled in District Office, Missoula, 1927
from U. S. G. S., G. L. O., Forest Service,
and other surveys
by V. Christensen
traced by D. A. Gregory

SCALE 1 0 1 2 3 Miles

Contour interval 200 feet

Polyconic projection. North American datum

115° 00'

114° 50'

47° 30'

47° 20'

5th. Std Par. North

T. 20 N.

T. 19 N.

T. 18 N.

CABINET NAT'L. FOREST

SANDERS MINERAL CO

COEUR D'ALENE CO

(Sheet 3)

(Sheet 5)

(Sheet 5)

CLARK FORK

Lynch Creek

Bovey Creek

PLAINS

Meridian

West Fork Creek

Combest Creek

Guide

NORTHERN PACIFIC

Paradise Gulch

McLaughlin Creek

PARADISE

Patricks Knob STATE LOOKOUT

Kennedy Cr

PACIFIC

FLATHEAD RIV.

NORTHERN PACIFIC

ARNOLD

Donlan

Dunn Cr

Twelve Mile Creek

Fourteen Mile Cr

Squaw Cr

Plains

Sheep Cr

JOHNSON TUNNEL 10

QUINN SPRINGS

Quinns

Wallace Creek

BRIDGE 207

BRIDGE 208

BRIDGE 209

BRIDGE 210

TUNNEL 9

TUNNEL 8

BIG BEND

CASCADE

Gulch

Pack Gulch

Sloway Creek

Falls Cascade Gulch

Siegel Creek

Horse Creek

Keystone

SANDERS CO

MINERAL CO

MISSOULA CO

R. 26 W.

R. 25 W.

115° 00'

114° 50'

Compiled in District Office, Missoula, 1927
from U. S. G. S., G. L. O., Forest Service,
and other surveys
by V. Christensen
traced by D. A. Gregory

SCALE

1 0 1 2 3 Miles

Contour interval 200 feet

Polyconic projection. North American datum

LOLO

PRINCIPAL MERIDIAN, MONTANA

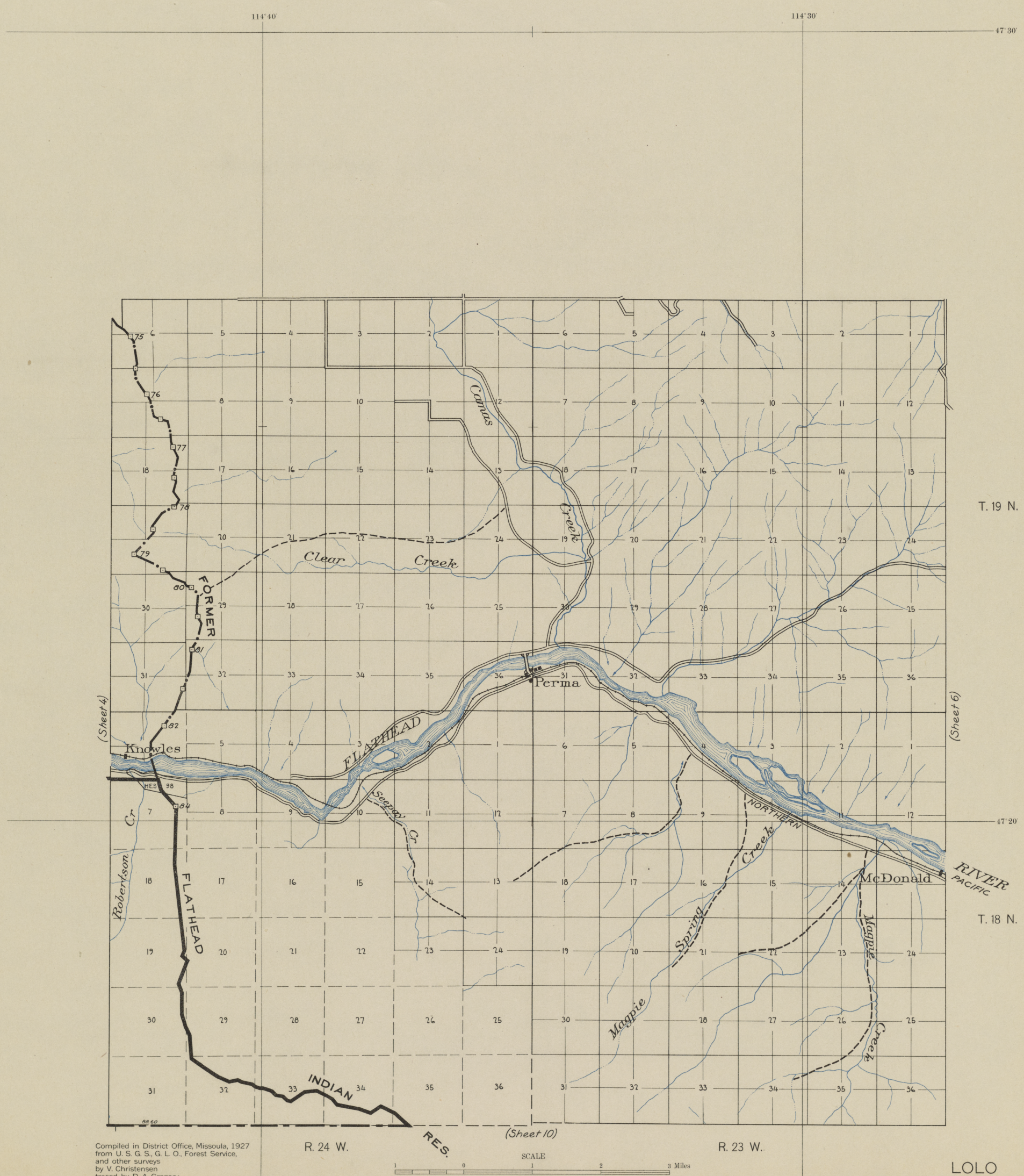

Compiled in District Office, Missoula, 1927
from U. S. G. S., G. L. O., Forest Service,
and other surveys
by V. Christensen
traced by D. A. Gregory

SCALE
1 0 1 2 3 Miles

Contour interval 200 feet
Polyconic projection. North American datum

LOLO
PRINCIPAL MERIDIAN, MONTANA

114°30′ 114°20′ 47°30′ 47°20′

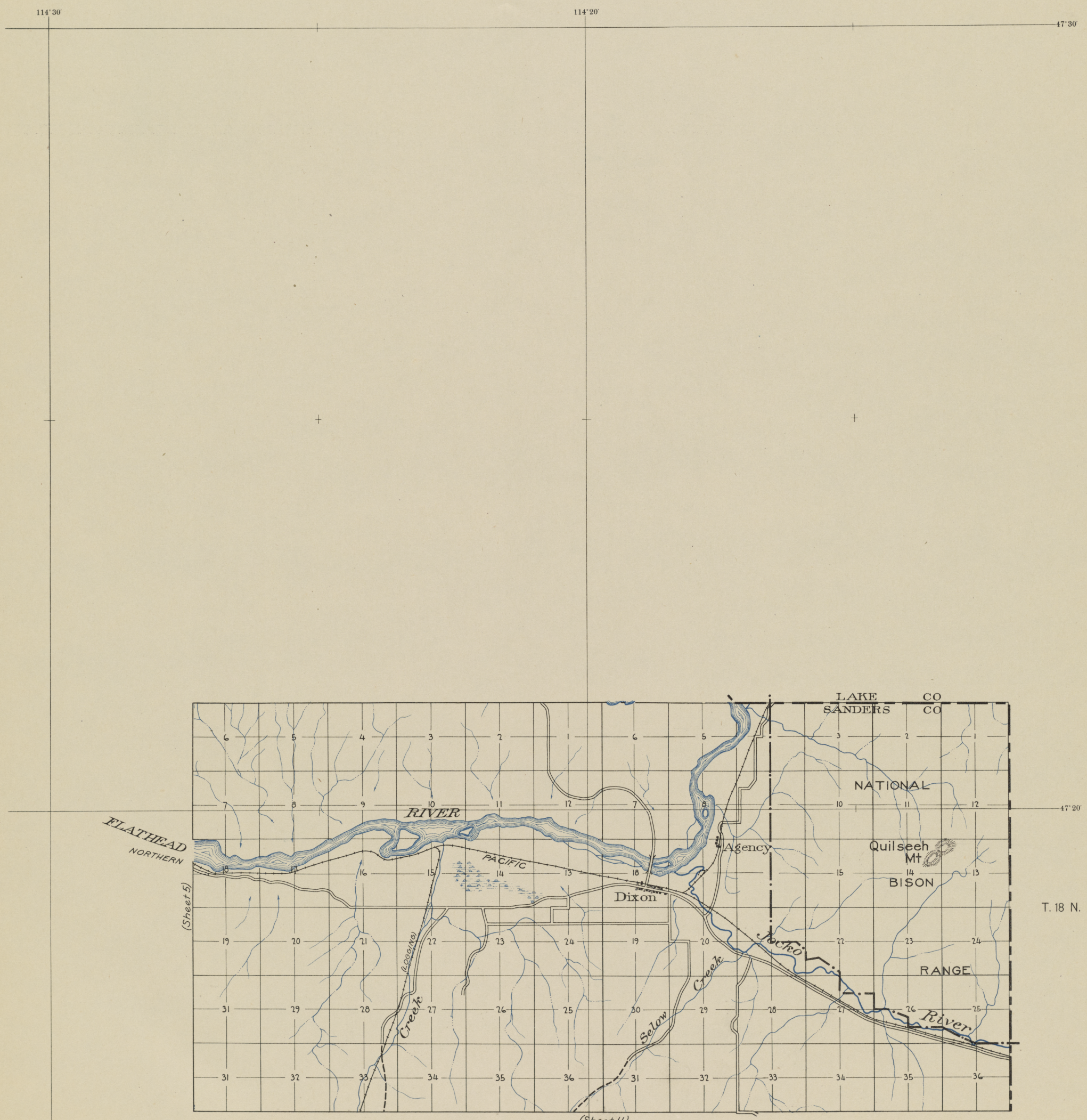

Compiled in District Office, Missoula, 1927
from U. S. G. S., G. L. O., Forest Service,
and other surveys
by V. Christensen
traced by D. A. Gregory

SCALE
1 0 1 2 3 Miles

Contour interval 200 feet
Polyconic projection. North American datum

LOLO

PRINCIPAL MERIDIAN, MONTANA

115°30'
115°20'
47°20'
47°10'

R. 30 W.
R. 29 W.
R. 8 E.
R. 9 E.
T. 45 N.
T. 44 N.
T. 17 N.

ST. JOE NATIONAL FOREST

MONTANA
IDAHO

Craddock Pk
155.18
154.24
653
156.064
157.08
158.357
6638
159.046
6000
160.1014
7303
N Wards Pk
161.04
WARDS PK R S
162.253
163.024
(Sheet 2)
79.22
Newman Cr
Creek
Two Mile
164.036
5010
Fork Lit Joe Cr
Entrie Creek
5415
5000
Quartz Creek
5220
BEAR SPRING CABIN
SUMMIT SPRINGS A S
165.39
166.027
North Fork
4000
5000
Tumbledown Cr
Blackjack Pk
B M 6027
B M 5514
ST JOE QUARTZ MINE
9th Std Par
Brown Cr
Gold Creek
167.306
6131
S Fk Lit Joe Cr
LITTLE ST JOE GAME PRESERVE
168.131
169
170.101
171.322
B.M.
LOOKOUT R S
6486
6000
5000
East Fork
North Fork
5220
Pegleg Mt
5910
(Sheet 3)
Simmons Creek
6004
St Joe Riv
Midget Cr
Wahoo Cr

Compiled in District Office, Missoula, 1927
from U. S. G. S., G. L. O., Forest Service,
and other surveys
by V. Christensen
traced by D. A. Gregory

SCALE
1 0 1 2 3 Miles

Contour interval 200 feet
Polyconic projection. North American datum

LOLO

PRINCIPAL MERIDIAN, MONTANA
BOISE MERIDIAN, IDAHO

115°10'

R. 28 W.

R. 27 W.

115°00'

(Sheet 3)

Lit. Joe Cr.

MAYO

HES No. 388

North Fork Jordan Creek

Hendrickson Gul

Cold Creek

Brown Gul

Slowey Gul

BALD HILL RS

Ashmore

CHICAGO MILWAUKEE AND ST PAUL NORTHERN PACIFIC

Spring Gulch

T. 17 N.

Marble Creek

BM X 5249

South Sunset Creek

L I T T L E S T J O E

Line Gul

ROCK POINT AS

Murphy Creek

Bear Cr.

Ann Arbor Gulch

BM X 6527

BM X 4779

Fork 4th

Std. Par. N.

R. 29 W.

Ann Arbor

Sheep Mt

G A M E P R E S E R V E

Wilson Gul

Blacktail Mt

Torino Gul

Creek

Dry Creek

Mount Baldy

Thompson Creek

HES No. 541

47°10'

STATE LINE CABIN

Little Joe Mt

Judy Gul

Wilson Lake

DRIVEWAY

Diamond Lake

Fourth of July Creek

Pierson Gul

Simmons Creek

T. 44 N.

Cliff Lake

EAGLE CLIFF

SAWHILLS

PARENT Creek

Bear Gulch

T. 16 N.

Hidden Lake

Lost Creek

Oregon

Cayuse Gulch

CEDAR CREEK

Big Flat

Barber Gul

Twin Cr

AMADOR MINE

Heart Lake

Mink

Lost Lake

Cedar Cr

China Gul

ST. JOE NAT'L. FOREST

B I T T E R R O O T R A N G E

Frog Lake

Bonanza Gul

Bonanza Lakes

MILLER

Rabbit Cr

Spring Gul

Louisville

Vanessa Creek

Grubstake Gul

GOLDEN SUNSET MINE

Mary Ann Gul

Montreal Gul

JENS JENSON

Tin Cup Cr

GOLD NUGGET CABIN

Heller Creek

Sherlock Creek

Cataract Cr

Missoula Gul

Missoula Lake

Oregon Pk

Elizabeth Gul

Mayville

Prospect Mt No 1

Lime Gul

Deep Creek

T. 43 N.

Oregon Lakes

GOLD DREDGE

Deep Cr Lake

Cascade Cr

Wolverine Gul

Illinois Gul

California Gul

Snowshoe Gul

Prospect Mt No 2

FM 580

CEDAR CROSSING RS

Reverseweat Cr

Yankee Bar Cr

McDONALDS

Medicine Creek

Homestake Gul

FM 680

FM 880

Trout Cr

FM 18

Gold Crown Pk

Illinois Pk

FULLER

TROUT CREEK

Freezeout Cr

Prospect Gul

Cement Gul

North Fork Trail Creek

FM 980

R. 10 E.

California

Wisdom Creek

R. 11 E.

R. 27 W.

47°00'

115°10'

115°00'

(Sheet 1)

(Sheet 13)

(Sheet 9)

Compiled in District Office, Missoula, 1927
from U. S. G. S., G. L. O., Forest Service,
and other surveys
by J. B. Yule
traced by R. Etta Brechbill

SCALE

1 0 1 2 3 Miles

Contour interval 200 feet

Polyconic projection. North American datum

LOLO

PRINCIPAL MERIDIAN, MONTANA
BOISE MERIDIAN, IDAHO

115°00'

114°50'

Plains Guide Mer.

(Sheet 4)

SANDERS CO

MINERAL CO

MISSOULA CO

Siegel Cr

LITTLE ST JOE GAME PRESERVE

T. 17 N.

4th Par N

47°10'

T. 16 N.

T. 15 N.

R. 26 W.

114°50'

R. 25 W.

47°00'

115°00'

114°40'

(Sheet 8)

(Sheet 10)

(Sheet 15)

Keystone

Pardee

Creek

Hells Gulch

Fog Gulch

Neil Creek

INTERMOUNTAIN MILL

USLM 4873

Horse Gulch

Wood Gulch

FLAT CREEK RS

Siekrest Gulch

HODGINS

McCarthy Gulch

Club Gulch

Gelt Gulch

Idaho Gulch

FLAT CREEK

Devils Cr

Eustache Cr

Oliver Creek

Sparks Cr

NINEMILE

NINEMILE DIVIDE

JOHNSON CR CABIN

DIVIDE

East Fork Johnson Creek

Welch Gulch

Butler Gul

Shaw Gul

Rattlesnake Gul

Charette Cr

Kelly Gulch

SHAW CAMP

CORN

KING

PAUL

NORTHERN PACIFIC

FRENCH

SUPERIOR

THOMPSON CREEK RS

MORRISON

Iron Mountain

MILES

GILDERSLEEVE

Standard

Cane Spring

Amador

McBRIDE

Whitmarsh Gul

LYNCH

Deertick Cr

LIEB

SHYROCK

Shyrock Gulch

Camp 4 Gulch

Dozo Gulch

First Fork Creek

CLARK

PEARSON

Chute Gulch

KING

North Fork Creek

Chimney Rock

MILWAUKEE RANCH

SECOND CREEK AS

Second Creek

BRINSER

L BRINSER

Molley Gulch

Cedar Gulch

Upham Cr

DAD CURRAN

UPHAM

FARNUM

WALLS

Westfall

STALLARD

Cobden

Eddy Creek

BERG

GREEN

BEAR GULCH

FIVE MILE PRAIRIE A S

Twin Cr

Cougar Creek

DRIVEWAY

CARROLL

NICHOLS

JAMIESON

Deep Creek

MILLS

LINCOLN

CHICAGO

Cr

Cayuse Creek

Micayune Gulch

Vaness Creek

Eagle Rock 4844

THE PUMP

Eagle Rock Cr

THE DRAIN

Tin Cup Cr

Purtle Creek

QUARTZ RS

Graham Mt

Lake Mt

Miller Creek

Mullan

SNYDER

BIELBY

Quartz

Gray Gul

Stock Sunrise Gul

Fox Pt

Trout Creek

Whitetail Creek

Russian Bill Cr

STEVENS CAMP

Sunrise Mt

Smith Gul

Meadow Gulch

Weaver Gulch

Nemote

HANKINSON

GILMAN

Round Mt

SMITH

FORK

WHISKEY GULCH RS

Whiskey Gul

QUARTZ PK

MILWAUKEE

BOWER

Landowner Mt

Ohio Gul

THIELEN

Sand Gulch

Tarkio

COTTON FLAT A S

JOE DORIS

Fish Creek

Quartz Creek

SUNRISE

Compiled in District Office, Missoula, 1927
from U. S. G. S., G. L. O., Forest Service,
and other surveys
by V. Christensen
traced by D. A. Gregory

SCALE

1 0 1 2 3 Miles

Contour interval 200 feet

Polyconic projection. North American datum

LOLO

PRINCIPAL MERIDIAN, MONTANA

114°40'

114°30'

FORMER FLAT-HEAD INDIAN RESERVATION

(Sheet 5)

Three Lakes Pk

Burnt Fork Pinnacle

Old Town

Martina

RESSLER

MARTINA A S

MARTINA GOLD MINING CO

SOLDIER CABIN

Eustache Cr

St. Louis Cr

Pats Cr

Beecher Cr

Sawpit Cr

Martina Cr

Mattie V Creek

Twin Creek

Little Bear Cr

West Fk

East Fk

Burnt Fk

Soldier Creek

Camp Creek

Big Blue Creek

Little Blue Creek

Pine Creek

Marion Creek

Marion Fork

T. 17 N.

NINEMILE

4th Std.

Parallel N

Horsehead Pk

MANHEIMER

Lost L

JOSEPHINE MINE

ACM CAMP NO 6

Dry Gul

Petty Creek

West Creek

Bird Creek

Ninemile Creek

SUEDMEYER

ACM CAMP

McCormick Creek

(Sheet 9)

DIVIDE

Lookout Mt

PHINNEY

Eddy Creek

Deep Molley Gulch

Alice Creek

Middle Fk

OLD DREDGE

Kennedy Creek

PROEBSTEL STARK SCHOOL

Butler Creek

Fire Creek

Duffy Cr

ACM HEADQUARTERS CAMP

Stark

Stark Mt

Miller Creek

Bear Creek

Main Fork

Cedar Creek

Free Creek

GUSTAFSON

Mountain Cr

PRENEVOST

NEMOTE CR A S

Nemote Creek

Nigger Creek

South Fork

Rennic Creek

Ellis Cr

MICHAUD

Martel Mt

Freeze Out Gulch

MULLAN ROAD

Moose Cr

Mountain Adams Gulch

CLARK

PERKINS

CR BRIDGE

CRYSTAL SPGS

CM & St P

Cyr

ST PAUL NORTHERN

Old Cyr

CLAUSSEN

ADAMS

Bestwick Cr

Kirchley Cr

NORTH PACIFIC

(Sheet 16)

T. 16 N.

T. 15 N.

(Sheet 11)

MISSOULA CO
MINERAL CO

47°10'

47°00'

R. 24 W.

R. 23 W.

114°40'

114°30'

Compiled in District Office, Missoula, 1927
from U. S. G. S., G. L. O., Forest Service,
and other surveys
by V. Christensen
traced by D. A. Gregory

SCALE

1 0 1 2 3 Miles

Contour interval 200 feet

Polyconic projection. North American datum

LOLO

PRINCIPAL MERIDIAN, MONTANA

114°30'

114°20'

114°10'

47°10'

47°00'

SANDERS CO
LAKE CO

(Sheet 6)

Reeves Creek

Blackrock Pk

4th Std Par

North Valley Creek

Hewolt Creek

(LOGGING)

T. 17 N.

Kennedy Creek

(Sheet 10)

Squaw Pk

Butler Creek

Spring Creek

Stony Creek

Rock Creek

Six Mile Creek

Ninemile Creek

Rennic Cr

Ellis Cr

Eddy Cr

Houle Creek

Rumor Creek

Ruth Cr

Mill Cr

Bear Creek

Fern Cr

FLATHEAD INDIAN RES.

T. 16 N.

FORMER

(Sheet 12)

DOUFRENSE

NINEMILE A S

ALLEN LONGPRE

RIVES

SIX MILE SCHOOL

KJELSEN

CORMIER

NINEMILE SCHOOL

CAYUSE HILL

E SCHEFFER

REYNOLDS

SCHEFFER

BROWN

HOULE

W SCHEFFER

BOUREGARD

POITRAS

PINSONEAULT

DONLAN

BOOTH

FRENCHTOWN R S

PIONEER MILL A S

DESCHAMPS

Soudan

Nine mile

Huson

Lusk

Frenchtown

CLARK FORK

NORTHERN PACIFIC

CHICAGO M & ST. P

T. 15 N.

(Sheet 17)

R. 22 W.

R. 21 W.

114°20'

Compiled in District Office, Missoula, 1927
from U. S. G. S., G. L. O., Forest Service,
and other surveys
by V. Christensen
traced by D. A. Gregory

SCALE

1 0 1 2 3 Miles

Contour interval 200 feet

Polyconic projection. North American datum

LOLO

PRINCIPAL MERIDIAN, MONTANA

114°10'

114°00'

Meridian

Flathead

Guide

Valley Creek

(LOGGING)

Flathead

NORTHERN

Jocko

Pistol Creek

T. 17 N.

4th Std Par N

47°10'

Arlee

River

PACIFIC

Finley

FORMER LAKE CO

(Sheet 11)

MISSOULA CO

T. 16 N.

Burnt Fork Creek

FLATHEAD

Perry Cr

BARRINGER

HERZOG

Bear Cr

Creek

Schley

KEY A S

Mill Cr

Blind Gul

Lion Gul

Cottonwood Gul

Charity Gul

Gulch

Blackcat

INDIAN

Murphy Pk

Saunders L

Glacier Lake

T. 15 N.

Evaro

RESERVATION

MISSOULA

Tommy Cr

O'Keefe Creek

NATIONAL FOREST

(Sheet 18)

Ravalli Cr

Butler Cr

Grant Creek

47°00'

R. 20 W.

R. 19 W.

SCALE

1 0 1 2 3 Miles

Contour interval 200 feet

Polyconic projection. North American datum

Compiled in District Office, Missoula, 1927
from U. S. G. S., G. L. O., Forest Service,
and other surveys
by V. Christensen
traced by D. A. Gregory

LOLO

PRINCIPAL MERIDIAN, MONTANA

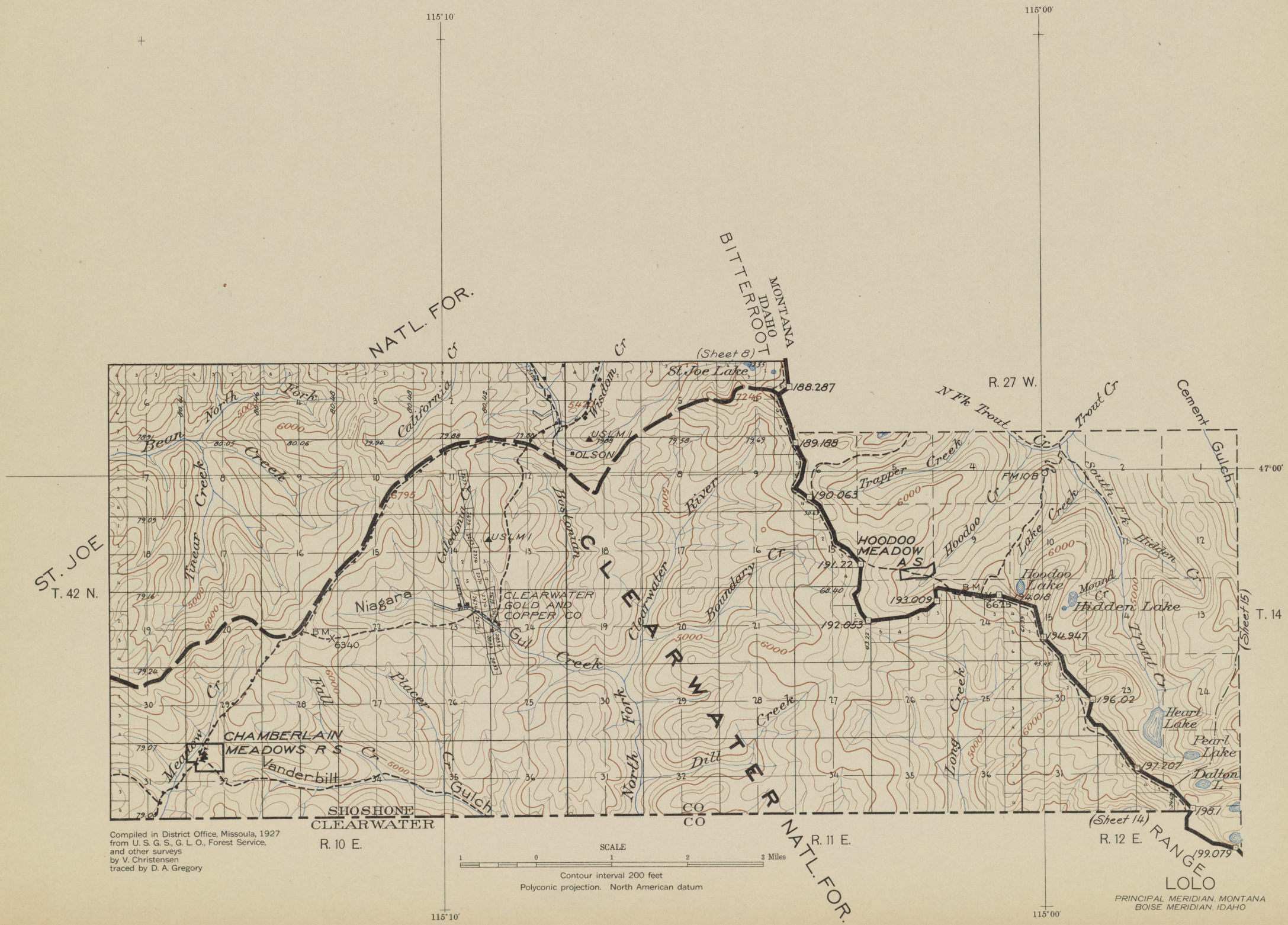

Compiled in District Office, Missoula, 1927
from U. S. G. S., G. L. O., Forest Service,
and other surveys
by V. Christensen
traced by D. A. Gregory

115°00'

SHOSHONE CO
CLEARWATER CO

(Sheet 13)

T. 41 N.

T. 40 N.

T. 39 N.

CLEARWATER

NATIONAL

BITTERROOT

MONTANA

IDAHO

FOREST

(Sheet 15)

(Sheet 19)

114°50'

46°50'

46°40'

198.1

199.079

200.196

GOOSE LAKE A S
BM 5790

201.136

202.095

203.245
6825

204.211

205.10

206.011

8th Std Par N
BM 7245

206.941

208.293

FISH LAKE RS
BM 5925

209

Fish Lake

210.507

213.039
7295

212.122

BM 7015

Admiral Pk

214.146

215.17

216.244

Kid Lake

217.291

217.944

CLEARWATER CO

219.073

220

221.257

222.034

223.257

Cache Saddle

224.483

225.065

Goose Creek

Shell Cr

Lake Ness Creek

Moose Creek

North Fork

Little Bear Creek

South Fork

Kelly Creek

HANSON Creek

Deer Creek

Kellys Thumb
5461

BM 7485

Rhodes Pk
BM 7140

Clearwater Special Par

6000
5000
4000

R. 12 E.

R. 13 E.

Compiled in District Office, Missoula, 1927
from U. S. G. S., G. L. O., Forest Service,
and other surveys
by V. Christensen
traced by D. A. Gregory

SCALE
1 0 1 2 3 Miles

Contour interval 200 feet
Polyconic projection. North American datum

LOLO
BOISE MERIDIAN, IDAHO

R. 26 W. 114°50' R. 25 W. 114°40'

T. 14 N. 47°00'

T. 13 N.

Std Par N 46°50'

T. 12 N.

R. 25 W. 114°50' 114°40'

Windfall Lakes
Quartz Creek
Tucker Gul
Cement Gul
Louisiana Gulch
St Patrick Pk
McMullen Pk
Hells Thicket Cr
McGinty Gulch
Tanglefoot Cr
Rivulet
Rivulet Pk
Rivulet Pass
CHICKEN CAMP
Chicken Creek
Lightning Pk
Fletcher Gulch
North Fork Rock Creek
Greenwood Ct
Williams Pass
Williams Pk
White Horse Gulch
Winkler Gul
Trail Creek
WILLIAMS RANCH
Blacktail Creek
Packer Gulch
Crater Mt
Crater Lake
Snowy Gulch
Crater Creek
CLEARWATER CROSSING RS
Fish Creek
Bear Creek
S.Fk. Fish Cr
Straight Cr
Straight Cr Lake
Siamese Lakes
West Fork Fish Creek
Indian Creek
Tom Cr
Cedar Log Creek
Thompson Creek
Surveyor Creek
3rd
Surveyor Mt
Schley Mt
Admiral Pk
MONTANA
IDAHO
CLEARWATER NATL FOREST
MINERAL CO
Montana Creek
Irish Cr
Cache Creek
Boulder Cr
Sheet 13
Sheet 14
Sheet 16
Sheet 19

Compiled in District Office, Missoula, 1927
from U. S. G. S., G. L. O., Forest Service,
and other surveys
by V. Christensen
traced by D. A. Gregory

SCALE
1 0 1 2 3 Miles

Contour interval 200 feet
Polyconic projection. North American datum

LOLO
PRINCIPAL MERIDIAN, MONTANA

114°40'

114°30'

47°00'

(Sheet 10)

GARCIA

V CYR

D CYR

EAGLE

Philemon

Plateau

CLARK CHICAGO NORTHERN

Kinsey Cr

ALBERTON

PACIFIC

MIL. & ST. P. FORK

BM X 5480

Cyr Peak

BM X 5685

HEBERT

Sawmill Gulch

Lothrop Cr

McCANN

Reservoir

Creek

Slaughterhouse Gulch

BM X 5115

FIVE CREEKS A S

West Fork

Wall Canyon Creek

Deer Creek

Eds Creek

RANCH

Tucker Gulch

Petty Creek

BM X 3430

BM X 4050

T. 14 N.

T. 13 N.

Printers Cr

Iron Creek

Sapphire Creek

Wild Horse Creek

Surveyor Cr

YEAGER

Burdette Creek

Standard

3rd Par N

46°50'

South Fork

MOUNTAIN DRIVEWAY

5700 STOCK

BURDETTE CREEK A S

BM X 5540

KNUSLI

BROWN

Straight Creek

Fish Creek

Hite Creek

Montana Cr

GROVEDALE

BM X 3380

WAGON

Cache Creek

SULLIVAN

White Mt

White Creek

Sullivan Gr

Oriole Creek

Tepee Creek

Howard Creek

HOWARD CREEK A S

North Fk Creek

BM X 3903

Cedar Run

LOLO SPRINGS

Lolo Creek

Crooked Creek

BM X 6440

(Sheet 19)

(Sheet 20)

(Sheet 15)

(Sheet 17)

T. 12 N.

R. 24 W.

R. 23 W.

Martin Cr

Spring Gulch

Compiled in District Office, Missoula, 1927
from U. S. G. S., G. L. O., Forest Service,
and other surveys
by V. Christensen
traced by D. A. Gregory

SCALE

1 0 1 2 3 Miles

Contour interval 200 feet

Polyconic projection. North American datum

LOLO

PRINCIPAL MERIDIAN, MONTANA

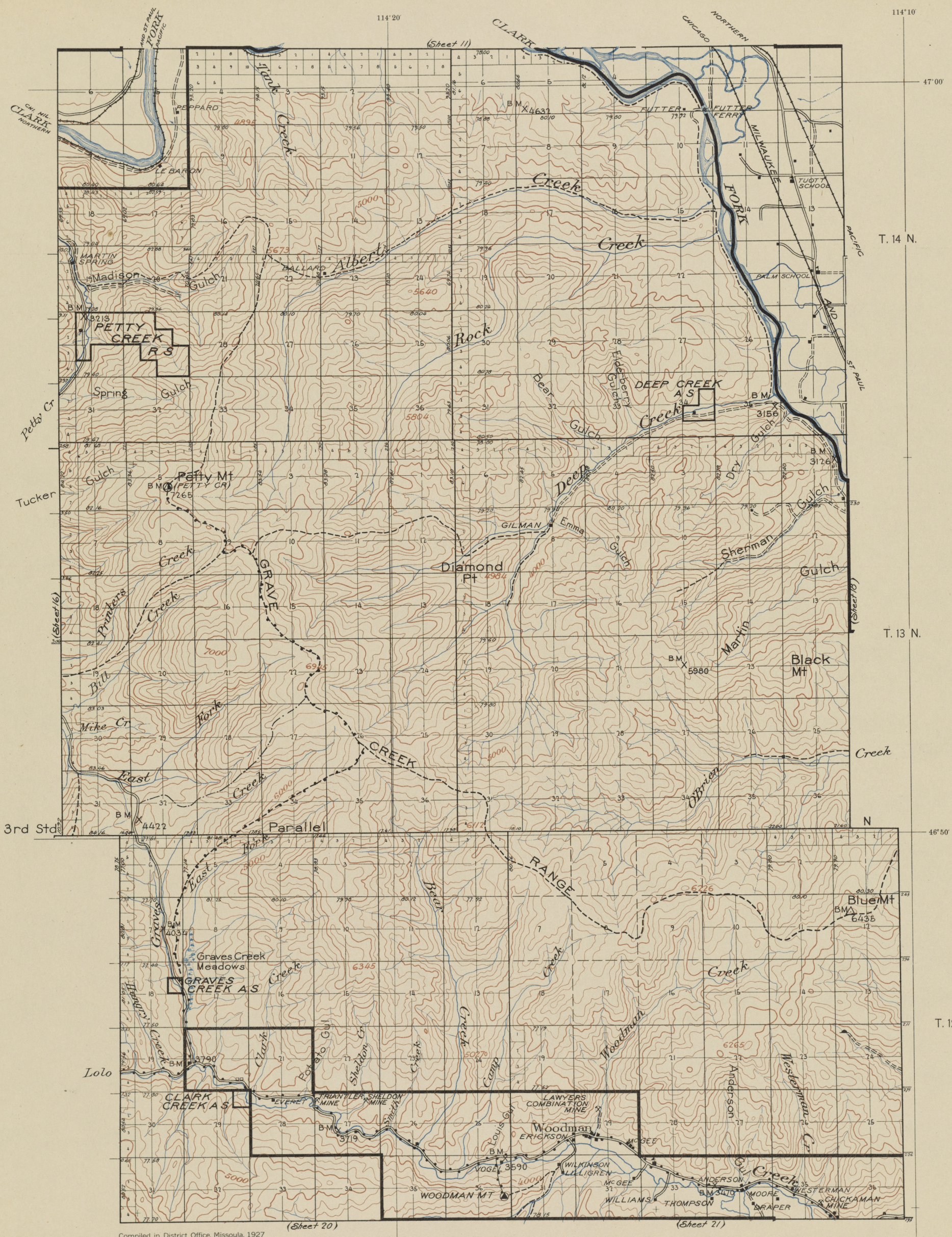

Compiled in District Office, Missoula, 1927
from U. S. G. S., G. L. O., Forest Service,
and other surveys
by V. Christensen
traced by D. A. Gregory

SCALE
1 0 1 2 3 Miles

Contour interval 200 feet
Polyconic projection. North American datum

LOLO

PRINCIPAL MERIDIAN, MONTANA

114°10'

114°00'

MISSOULA NAT

47°00'

T. 14 N.

T. 13 N.

T. 12 N.

46°50'

3rd Std Par

(Sheet 12)

(Sheet 17)

(Sheet 21)

(Sheet 22)

NORTHERN CM &

Creek

Nagos

North Fork

O'Keefe Creek

BM 3496

BM X 3179

O'KEEFE SCHOOL

Reid

NORTHERN

BM X 3224

Grass Valley

Primrose

De Smet (BM 3227)

Ravalli

Butler

Meridian

Grant

GRANT CR A S

FOREST

Creek

East Fork

Gulch

Sawmill Gulch

Spring Creek

BM 3648

COAL MINE

Rattlesnake

BM 3437

CLARK FORK

ST PAUL PACIFIC

SMOKESTACK

BM X T 3188

Mount Jumbo

Orchard Homes

MISSOULA (BM 3227)

Mount Sentinel

University Mt

FAIR GROUND

Fort Missoula

Post

MACLAY BRIDGE

MACLAY

GRAVES

Hellgate Gulch

Lyon Gulch

O'Brien Creek

North Fork

Hayes (BM 3142)

Hayes Cr

Deadman Gulch

Guide

Pattee Canyon

FORT MISSOULA RIFLE RANGE

TIMBER RES

MATH

Mitten Mt

North Fork

Sleeman Creek

Worden Cr

WORDEN

BITTERROOT

Miller

BM 3764

Little Park Cr

West Fork

Hollensteiner Gulch

Lolo

BM 3187

ANDREWS

601 RANCH

HOLLENSTEINER

A HOLLENSTEINER

Bitterroot

Lolo Cr

N P RY

Creek

R. 20 W.

R. 19 W.

SCALE

1 0 1 2 3 Miles

Contour interval 200 feet

Polyconic projection. North American datum

Compiled in District Office, Missoula, 1927
from U. S. G. S., G. L. O., Forest Service,
and other surveys
by V. Christensen
traced by D. A. Gregory

LOLO

PRINCIPAL MERIDIAN, MONTANA

R. 25 W. | R. 24 W. | 114°40' | 114°30'

T. 39 N. | T. 11 N. | T. 10 N. | T. 38 N. | T. 37 N.

46°40' | 46°30'

R. 14 E. | R. 15 E.

Cache Cr | Boulder Creek | North Fork Creek | Granite Cr | Lolo Cr | West Fk | Fox Cr | Crooked Fk | Haskell Cr | Pack Cr | Brushy Fk | Parachute Cr | Beaver Cr | Storm Cr

(Sheet 14) | (Sheet 15) | (Sheet 16) | (Sheet 20)

Cache Saddle BM 6800 | Clearwater Special | Parallel | Pilot Knob BM (BLACKLEAD) 6945 | Granite Pass | Wagon Mtn | Lolo Pass | Packers Meadows BM 5199 | PACKERS MEADOWS AS | Rocky Point 6305 | BRUSHY CABIN BM 3974 | POWELL JUNCTION BM 5969 | Parachute Hill BM 5371 | Lochsa River | White Sand | Cabin | Ridge | Standard | Parallel

SELWAY | NATIONAL FOREST | FOREST

CLEARWATER CO IDAHO CO

SELWAY GAME PRESERVE

TRAIL

Compiled in District Office, Missoula, 1927
from U. S. G. S., G. L. O., Forest Service,
and other surveys
by V. Christensen
traced by R. Etta Brechbill

SCALE
1 0 1 2 3 Miles

Contour interval 200 feet
Polyconic projection. North American datum

LOLO

PRINCIPAL MERIDIAN, MONTANA
BOISE MERIDIAN, IDAHO

114°30'
R. 23 W.
114°20'
R. 22 W.
(Sheet 16)
(Sheet 17)
(Sheet 19)
(Sheet 21)
T. 11 N.
T. 10 N.
T. 38 N.
T. 37 N.
T. 9 N.
46°40'
46°30'
7th Std Par
North
R. 16 E.
MISSOULA CO
RAVALLI CO
BITTERROOT NATL FOREST
SELWAY NAT FOREST
GAME PRESERVE
Granite Cr
Powell Cr
Martin Cr
Cloudburst
Mud Cr
Lee Cr
West Fork Lolo
Sally Cr
East Fork
Lolo Creek
Park Cr
Lost Park
Fork
Spruce Creek
Brushy
Shoot Creek
Storm
North Fork
South Fork
Butte Creek
West Fork Butte
Dick Creek
Johnny Creek
Kootenai Cr
S Fk
Beaver C
Big Creek
Lolo Hot Springs
GRANITE HOT SPG
PLUNGE
LOLO SPRINGS RS
BM X 5675
BM X 6740
BM X 6160
BM X 8155
BM X 7368
BM 8185
BM 8810
BM 8185
West Fork Butte
Skookum Butte
Granite Lake
Elk Meadows
Lily Lake
Skookum Lake
Beaver Meadow
BEAVER RIDGE
Siah Lake
Ranger Pk
Heavenly Twins
Bass Pk
Bass Lake
South Fork Lakes
Big Creek Lakes
247.067
248
249.369
249.989
251
252.172
252.986
254.151
255
256.245
257.167
258.109
259.069
259.963
261.047
262.053
263.078
264.295
265.064
265.924
267.463
268.442
268.756
270.074
271.123
272.131
273.182
274.114
275.357
Compiled in District Office, Missoula, 1927
from U. S. G. S., G. L. O., Forest Service,
and other surveys
by V. Christensen
traced by D. A. Gregory
SCALE
1 0 1 2 3 Miles
Contour interval 200 feet
Polyconic projection. North American datum
LOLO
PRINCIPAL MERIDIAN, MONTANA
BOISE MERIDIAN, IDAHO

114°20'

114°10'

(Sheet 17)

(Sheet 18)

(Sheet 20)

(Sheet 22)

Lolo Creek

BITTERROOT

GM

Davis Cr

GRIZZLY BEARAS

Nig Cr

Lewis Cr

John Cr

Cedar Cr

South Fork

Lantern Cr

Middle Cr

Falls Cr

Meadow Cr

Anderson Cr

Mormon Creek

McClain Cr

McClain

BRANCH

Carlton Lake

Lolo Pk

BM 9075

Carlton

Carlton Creek

BM 3201

Bitterroot RIVER

T. 11 N.

46°40'

MISSOULA

RAVALLI

CO

CO

Onehorse Creek

BM 9130 Sweeney Pk

North Fork Sweeney Creek

South Fork Sweeney Creek

Eightmile Cr

Florence

BM 3273

BITTERROOT

BITTERROOT RIVER

T. 10 N.

BITTERROOT NATIONAL FOREST

BM St Joseph Pk 9570

(BITTERROOT)

CLIFF MINE

Bass Lake

Bass Creek

Larry Cr

Wemple

Kenspur

PACIFIC

BITTERROOT INN

Threemile Cr

Ambrose Cr

BM 3266

Bass

Kootenai Creek

NORTHERN

BM 3332

Stevensville Sta

Sharrott Creek

Burnt Fork

STEVENSVILLE

Silverthorn Creek

BM St Mary Pk 9335

Mc Calla Cr

Big Cr

Mittower

T. 9 N.

46°30'

2nd Standard Par N

114°20'

R. 21 W.

114°10'

R. 20 W.

Compiled in District Office, Missoula, 1927
from U. S. G. S., G. L. O., Forest Service,
and other surveys
by V. Christensen
traced by R. Etta Brechbill

SCALE

1 0 1 2 3 Miles

Contour interval 200 feet

Polyconic projection. North American datum

LOLO

PRINCIPAL MERIDIAN, MONTANA